

Welcome

Welcome to Morrisville State College. A part of the State University of New York, Morrisville State College (MSC) is located in the village of Morrisville, a rural town approximately 30 miles from the cities of Syracuse and Utica.

If you are planning to use public transportation for your visit, contact Shortline/Coach U.S.A. MSC offers daily scheduled services to and from New York City and points along the way.

Additional information, maps, and directions are also available at www.morrisville.edu.

We hope you enjoy your visit!



Morrisville Facts

Morrisville State College offers more than 80 bachelor and associate degree programs.

- **Students in all majors:** 3000
73% students in residence halls on campus
- **Number of intercollegiate sports:** 16
- **Number of active clubs and organizations:** 40+
- Morrisville State College has one of the largest merit-based **scholarship and financial aid programs** in the SUNY system.
- **AT&T cellular phones** for resident students.
- **IBM ThinkPad University** with full wireless access to internet and campus network

Directions



From Albany, Utica, and points East

Take the N.Y.S. Thruway (I-90) west to exit 33, Route 365. Turn left off exit. Take Route 365 west to Route 5. Turn right on Route 5. Take Route 5 to Route 46 (approximately one-quarter mile). Turn left on Route 46. Take 46 South to Route 20. Turn right on Route 20 and take 20 west to Morrisville.

From Buffalo, Rochester, and points West

Take the N.Y.S. Thruway (I-90) east to exit 34 (Canastota, Route 13). Turn left off exit and follow Route 13 to Route 5 intersection. At stop light, go straight across Route 5 to Oxbow Road. Stay on Oxbow Road approximately 10 miles. Turn left on Peterboro Road (you will see a sign for the college). After one-quarter mile, turn right on Swamp Road. Stay on Swamp Road until it becomes Cedar Street in the village of Morrisville.

From Plattsburgh and points Northeast

Take Route 87 South to Albany and follow the directions from Albany, Utica, and points East.

From Watertown and points Northwest

Take Route 81 South to Route 481 South to exit 3E (Route 5 East). Take Route 5 East to Route 92 East. Follow 92 to a "T" in the road (approximately 15 miles). At the "T," take a left on Route 20 and take Route 20 East to Morrisville.

From Syracuse

Take Route 5 East to Route 92 East. Follow 92 to a "T" in the road (approximately 15 miles). At the "T," take a left on Route 20 and take Route 20 East to Morrisville.

From New York City and Points South

Take I-87 North to Albany. Take I-90 West (toward Syracuse/Buffalo) and follow directions from Albany, Utica, and points East.

or

Take Route 87 North to Route 17 West to Route 81 North (Binghamton) to Route 13 North (Cortland) to Route 20 East to Morrisville.

For more detailed directions visit
www.morrisville.edu

Lodging



Brae Loch Inn | Cazenovia | 315.655.3431

Brewster Inn | Cazenovia | 315.655.9232

Charlotte Amalie Inn | Peterboro | 315.684.3555

Colgate Inn | Hamilton | 315.824.2300

Columns at Hatch Lake/Cottage at Hatch Lake | Eaton | 315.684.7527

Comfort Inn | Vernon | 315.829.3400

Fairfield Inn & Suites | Verona | 315.363.8888

Graziano's by Roadway Inn | Canastota | 1.800.4CHOICE

La Quinta Inn & Suites | Verona | 315.231.5080

Lincklaen House | Cazenovia | 315.655.3461

Madison Bed Book & Candle | Madison | 315.893.7077

Microtel Inn & Suites | Verona | 315.363.1850

Simply Country Bed & Breakfast LLC | Eaton | 315.684.9665

Super 8 Motel | Oneida | 315.363.5168

The Country Rose Bed & Breakfast | Morrisville | 315.684.9473

Turning Stone Resort & Casino | Verona | 800.771.7711

Vernon Downs Hotel & Casino | Vernon | 877.888.3766

Wendt University Inn | Hamilton | 1.800.218.5449

Dining



While you're in town, be sure to visit these enterprises of Morrisville State College.

Copper Turret - a fine dining establishment and classroom - www.copperturret.com - located on Rt. 20 in Morrisville.

Nelson Farms Country Store - the college's small-scale food processing plant and speciality store - www.nelsonfarms.org - located on Rt. 20 in Nelson.



VISITOR'S GUIDE

A guide to the
MORRISVILLE STATE COLLEGE
campus and surrounding area

80 Eaton Street

P.O. Box 901

Morrisville, NY 13408

315.684.6046

www.morrisville.edu

Academic Buildings

Aquaculture Center	80
Automotive Technology	110, 134
Bailey Hall	5
Bailey Annex	6
Bicknell Hall	1
Brooks Hall	10
(University Police)	
Charlton Hall	45
Crawford Hall	16
Arnold R. Fisher Dairy Complex	111-119
Equine Complex	50, 87, 108, 120, 125, 127
Galbreath Hall	47
Marshall Hall	30
Sheila Johnson Design Center	22
Spader Greenhouse	29
Shannon Hall	40
Wood Products Technology Building	15

Places to Know

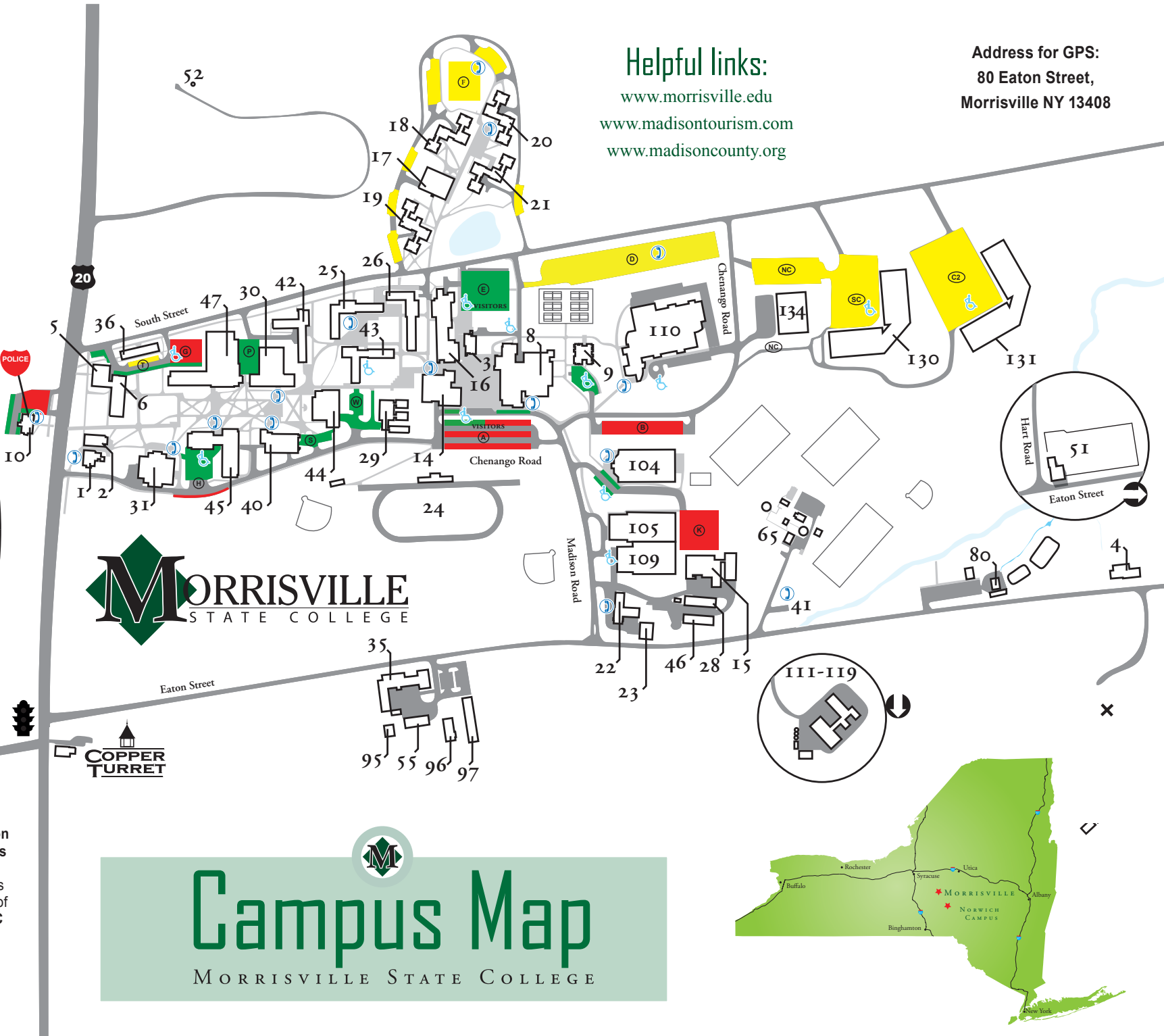
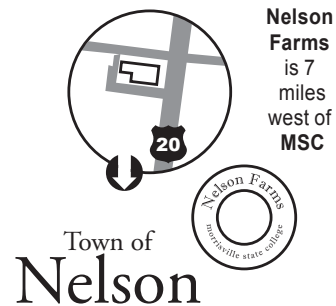
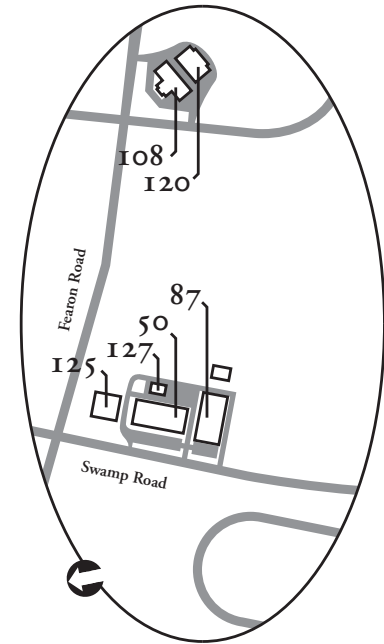
Athletic Stadium	24
Hamilton Hall	31
IcePlex	105
John W. Stewart Center Student Activities Building	8
Butcher Library	14
Madison Hall	2
Recreation Center	104
Student Health Center	9
Seneca Dining Hall	44
Whipple Administration Building	3

Residence Halls

Cayuga Hall	43
East Hall	36
Fountain View Hall	17
Helyar Hall	19
Mohawk Hall	25
Oneida Hall	42
Onondaga Hall	26
Stewart Hall	18
South Hall	20
West Hall	21
Morrisville Commons	130
Morrisville Commons II	131

Parking Map Legend

- Handicapped Parking
- Emergency Blue Light Telephone
- F Lot Resident Parking
- D Lot Resident Parking
- T Lot Resident Parking
- North Commons Resident Parking
- South Commons Resident Parking
- Commuter Parking
- Faculty/Staff Parking



Helpful links:

- www.morrisville.edu
- www.madisoncountytourism.com
- www.madisoncounty.org

Address for GPS:
80 Eaton Street,
Morrisville NY 13408

Campus Map

MORRISVILLE STATE COLLEGE

